
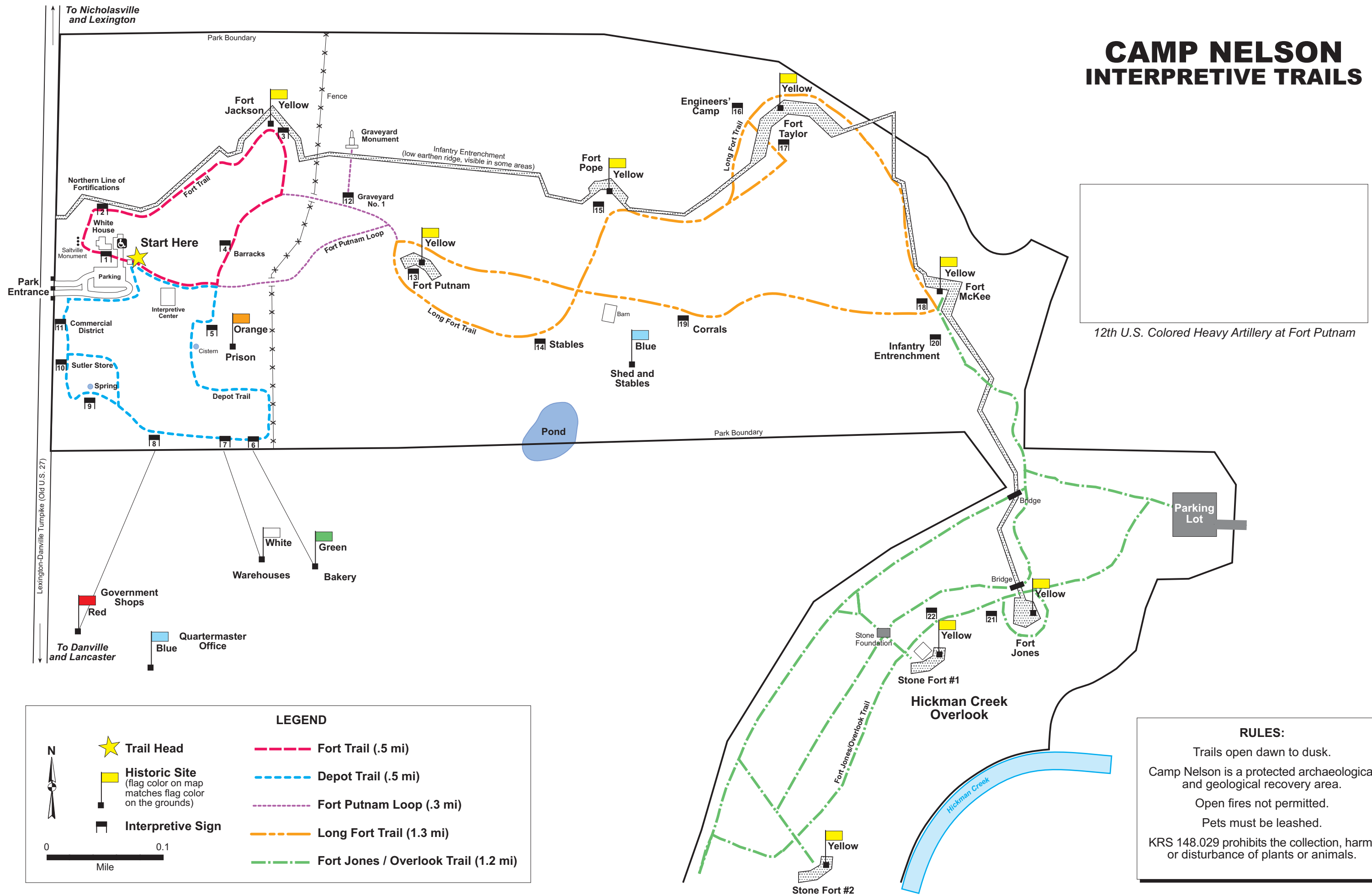


CAMP NELSON INTERPRETIVE TRAILS

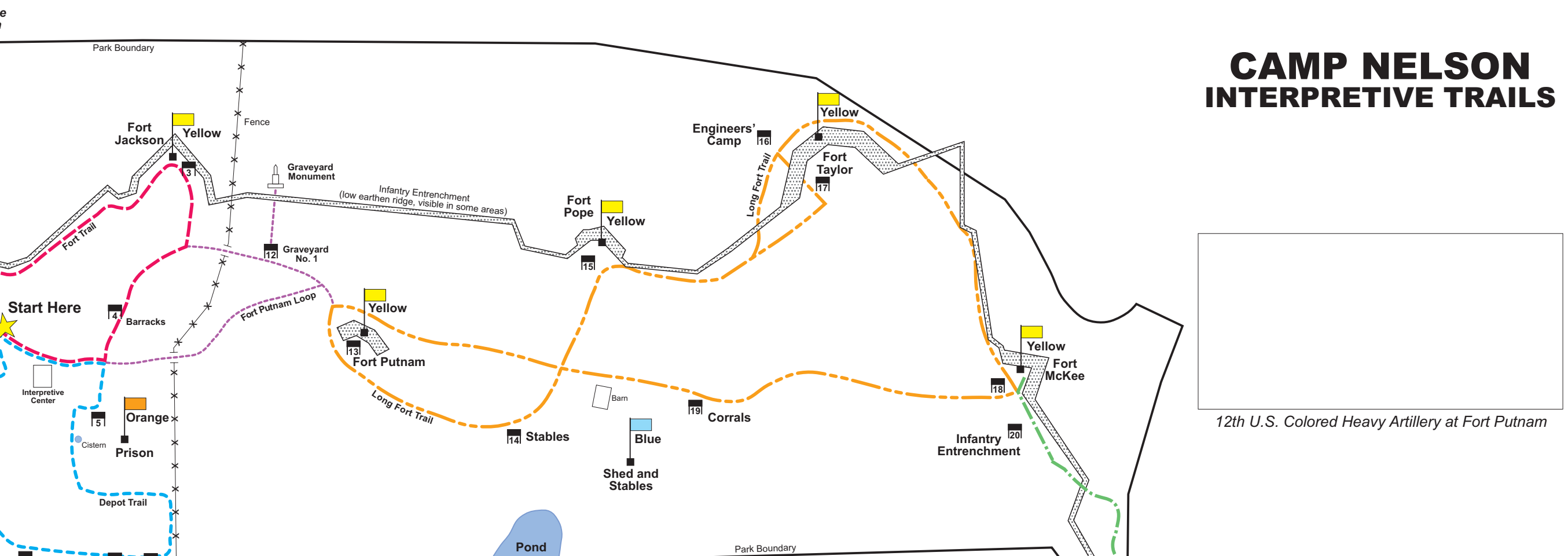


12th U.S. Colored Heavy Artillery at Fort Putnam

To Nicholasville and Lexington

Lexington-Danville Turnpike (Old U.S. 27)

To Danville and Lancaster



Parking Lot

LEGEND

- Trail Head
- Historic Site (flag color on map matches flag color on the grounds)
- Interpretive Sign
- Fort Trail (.5 mi)
- Depot Trail (.5 mi)
- Fort Putnam Loop (.3 mi)
- Long Fort Trail (1.3 mi)
- Fort Jones / Overlook Trail (1.2 mi)

Scale: 0 to 0.1 Mile

RULES:

- Trails open dawn to dusk.
- Camp Nelson is a protected archaeological and geological recovery area.
- Open fires not permitted.
- Pets must be leashed.
- KRS 148.029 prohibits the collection, harm, or disturbance of plants or animals.